Architectural / Historical Inventory
Fitchburg

Area Survey Form M (Random)

2000 - Ashburnham Hill Rd.
2001 - Salem St. and Beekman St. N.W.
2002 - 25 Bemis Rd. (old #2 Falulah St.)
2003 - 63 Bemis Rd.
2004 - 69 Bemis Rd.
2005 - Burbank St., Nichols St.
2006 - Overland St.
2007 - 15 East St. (Lunenburg St. / Townsend St.)
2008 - 264 Elm St.
2009 - 434 5th Massachusetts Turnpike
2010 - 444 5th Massachusetts Turnpike & Franklin Rd. N.E.
2011 - 479 5th Massachusetts Turnpike
2012 - 491 (493) Massachusetts Turnpike
2013 - 256 Fisher Rd.
2014 - 805 Fisher Rd.
2015 - 808 Fisher Rd.
2016 - 437 Franklin Rd.
2017 - 1089 Franklin Rd.
2018 - Goodrich St.
2019 - W.S. High Rock Rd.
2020 - 4 Leighton St. (Foster St. S.W.)
2021 - 91 Mack Rd. (Intervale Rd.)
2022 - 1211 Main St.
2023 - 1353 Main St.
2024 - 331 Marshall Rd.
2025 - 151 Mechanic St.
2026 - Nichols St. (Mechanic St. across from High St.)
2027 - 448 Mechanic St.
2028 - 29 Middle St.
2029 - 883 Mt. Elam Rd.
2030 - E.S. Nichols St.
2031 - Nichols St.
2032 - 50 Parsons Circle
2033 - 110 Pearl St.
2034 - 256 Pearl Hill Rd.
2035 - 267 Pearl Hill Rd.
2036 - Pearl Hill Rd.
2037 - Fisher Rd. at 439 Pearl Hill Rd.
2038 - 715 Pearl Hill Rd.
2039 - 288-290 Pearl St.
2040 - 640 Pearl St. (near Lunenburg Town Line)
2041 - 76 Richardson Rd.
2042 - Rollstone St.
2043 - 178 Rollstone St.
2044 - 260 Rollstone St.
2045 - 81 (-85 Sheridan St.

Digitized by the Internet Archive
in 2017 with funding from
Boston Public Library

https://archive.org/details/architecturalhis2000fitc

Architectural / Historical Inventory
Fitchburg

Area Survey Form M (Random)

2046 - 177 Wanoosnoc Rd.
2047 - 287 Wanoosnoc Rd.
2048 - 59 Walnut St.
2049 - 340 Walton St.
2050 - 193 Water St.
2051 - 240 etc. Water St.
2052 - 422 Water St.
2053 - 783R, 787R, 795 Water St.
2054 - 978 Water St.
2055 - 1422 Water St.
2056 - West St.
2057 - 984 Westminster Hill Rd.
2058 - 21, 23, 25, 27, 29 Westminster St.
2059 - 416 Westminster St. corner Warner St.
2060 - 271 South St.
2061 - 366 South St.
2062 - 75 Warren St.

Architectural/Historical Inventory of Fitchburg

Area Form 2000

Ashburnham Hill Road

FORM B - BUILDING

MASSACHUSETTS HISTORICAL COMMISSION
Office of the Secretary, State House, Boston

In Area no.	Form no.
	2000

2. Photo (3x3" or 3x5")
Staple to left side of form
Photo number XIX

4. Map. Draw sketch of building location in relation to nearest cross streets and other buildings. Indicate north.

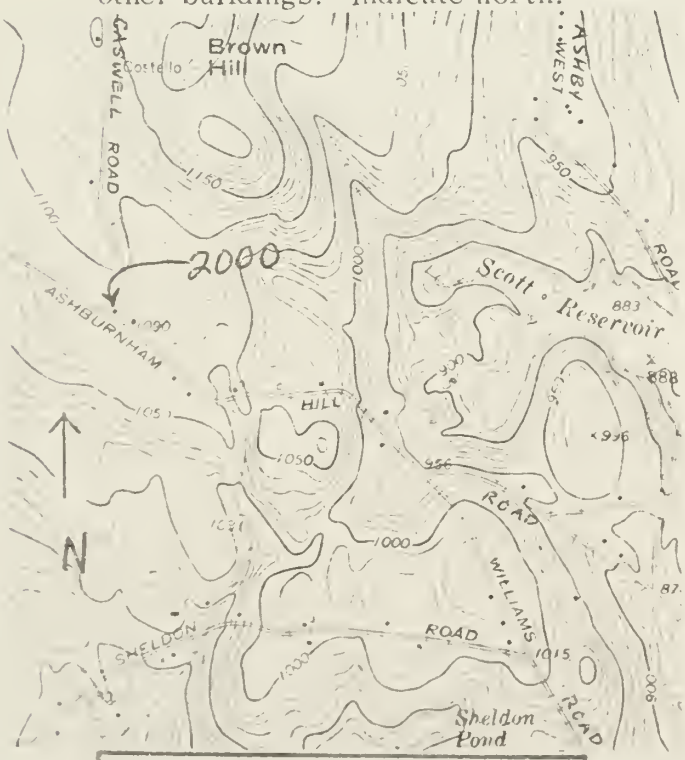

DO NOT WRITE IN THIS SPACE
USGS Quadrant _____
MHC Photo no. _____

1. Town Fitchburg, Massachusetts

Address Ashburnham Hill Rd.

Name Dean Hill Tavern (Upton Tavern)

Present use Residence

Present owner Robert F. and Hildred E. Fairbanks

3. Description:

Date 1777

Source Fitchburg Historical Society Publication on Dean Hill Tavern 1954

Style _____

Architect Jacob Upton, builder

Exterior wall fabric Wood clapboard

Outbuildings (describe) None

Other features Granite stone for stepping off carriages

Altered Ell removed Date ?

Moved No Date _____

5. Lot size 18.96 ac.

One acre or less _____ Over one acre x

Approximate frontage 1600' on Ashburnham Hill Rd.
1025' on Caswell Rd.

Approximate distance of building from street
50' from Ashburnham Hill Rd.
20' from Caswell Rd.

6. Recorded by Bill Chittick and Frank Garretson

Organization Fitchburg Historical Comm.

Date March 1977

(over)

2000

7. Original owner (if known) Jacob Upton

Original use Tavern

Subsequent uses (if any) and dates Residence

8. Themes (check as many as applicable)

Aboriginal		Conservation		Recreation	
Agricultural		Education		Religion	
Architectural	x	Exploration/ settlement		Science/ invention	
The Arts					
Commerce		Industry		Social/ humanitarian	
Communication		Military			
Community development	x	Political		Transportation	

9. Historical significance (include explanation of themes checked above)

This was a noted tavern on the Crown Point Road. This was a hiding place for people involved in Shay's Rebellion. It has been in the same family since 1800 when Upton sold to Dean.

Dr. Jonas Marshall, suspected of being a Shaysite hid from his pursuers by hiding under the stairs in Dean Hill Tavern.

In 1900 this was the home of Charles L. Fairbanks who was connected with the coal business in Fitchburg. He served on the City Council in 1873.

Architecturally this is one of the finest older buildings in excellent condition. It has a very beautiful cornice.

10. Bibliography and/or references (such as local histories, deeds, assessor's records, early maps, etc.)

p. ?, Sentinel, 30 March 1954
Publication by Fitchburg Historical Society, 1954 on Dean Hill Tavern
p. 12, Tavern Days
p. 114, The City and the River
p. 240, Fireside Legends

Area Form 2001

Salem Street and Beekman Street, N. W.

FORM B - BUILDING

MASSACHUSETTS HISTORICAL COMMISSION
Office of the Secretary, State House, Boston

In Area no.	Form no.
	2001

1. Town Fitchburg, Massachusetts

Address Salem St. and Beekman St. N.W.

Name Nolan School

Present use School

Present owner City of Fitchburg

2. Photo (3x3" or 3x5")
Staple to left side of form
Photo number XVII

3. Description:

Date 1902

Source 1969 Sanborn Maps

Style Turn of Century Institutional

Architect Henry M. Francis

Exterior wall fabric Brick

Outbuildings (describe) None

Other features

Altered Date

Moved No Date

4. Map. Draw sketch of building location in relation to nearest cross streets and other buildings. Indicate north.

5. Lot size

One acre or less 28,611 sq ft over one acre

Approximate frontage 148' on Salem St.
200' on Beekman St

Approximate distance of building from street
25' from Salem St.
30' from Beekman St.

6. Recorded by Bill Chittick and Frank Garretson

Organization Fitchburg Historical Comm.

Date March 1977

DO NOT WRITE IN THIS SPACE
USGS Quadrant

MHC Photo no.

(over)

2001

7. Original owner (if known) City of Fitchburg

Original use School

Subsequent uses (if any) and dates _____

8. Themes (check as many as applicable)

Aboriginal		Conservation		Recreation	
Agricultural		Education		Religion	
Architectural	x	Exploration/ settlement		Science/ invention	
The Arts					
Commerce		Industry		Social/ humanitarian	
Communication		Military			
Community development		Political		Transportation	

9. Historical significance (include explanation of themes checked above)

This is a good example of a turn-of-the-century school. It was designed by Henry M. Francis, a noted Fitchburg architect.

10. Bibliography and/or references (such as local histories, deeds, assessor's records, early maps, etc.)

1969 Sanborn Map
Plans with Francis Family

Architectural/Historical Inventory of Fitchburg

Area Form 2002

25 Bemis Road (old #2 Falulah Street)

FORM B - BUILDING

MASSACHUSETTS HISTORICAL COMMISSION
Office of the Secretary, State House, Boston

In Area no.	Form no.
	2002

2. Photo (3x3" or 3x5")
Staple to left side of form
Photo number XVII

4. Map. Draw sketch of building location in relation to nearest cross streets and other buildings. Indicate north.

DO NOT WRITE IN THIS SPACE
USGS Quadrant _____
MHC Photo no. _____

1. Town Fitchburg, Massachusetts

Address 25 Bemis Rd. (old #2 Falulah St.)

Name David Goodridge House

Present use Residence

Present owner Maurice & Normand M. Dube

3. Description:

Date Before 1764-pre 1745, Hitchcock Papers

Source Hitchcock Papers

Style Colonial

Architect _____

Exterior wall fabric Wood clapboard, aluminum siding

Outbuildings (describe) Garage

Other features Newer porches (not harmonious) roof altered

Altered Yes Date ?

Moved _____ Date _____

5. Lot size

One acre or less _____ Over one acre _____ 4920 sq. ft.

Approximate frontage 50' on Bemis Rd.

Approximate distance of building from street 15' set back from Bemis Rd.

6. Recorded by Bill Chittick and Frank Garretson

Organization Fitchburg Historical Comm.

Date March 1977

(over)

2002

7. Original owner (if known) David Goodridge

Original use Residence and Tavern

Subsequent uses (if any) and dates Residence

8. Themes (check as many as applicable)

Aboriginal		Conservation		Recreation	
Agricultural		Education		Religion	
Architectural	x	Exploration/ settlement		Science/ invention	
The Arts					
Commerce		Industry		Social/ humanitarian	
Communication		Military			
Community development	x	Political		Transportation	

9. Historical significance (include explanation of themes checked above)

This was built for David Goodridge, a dean of the 1st church in the town. He was a member of the Provincial Congress and a leading man of affairs at the birth of the town. He opened his house as a tavern in 1767.

10. Bibliography and/or references (such as local histories, deeds, assessor's records, early maps, etc.)

Hitchcock Papers

Area Form 2003

63 Bemis Road

FORM B - BUILDING

MASSACHUSETTS HISTORICAL COMMISSION
Office of the Secretary, State House, Boston

In Area no.	Form no.
	2003

2. Photo (3x3" or 3x5")
Staple to left side of form
Photo number X!

4. Map. Draw sketch of building location in relation to nearest cross streets and other buildings. Indicate north.

DO NOT WRITE IN THIS SPACE
USGS Quadrant
MHC Photo no.

1. Town Fitchburg, Massachusetts

Address 63 Bemis Rd.

Name

Present use Residence

Present owner Grafton F. Sargent

3. Description:

Date 1830's

Source Style

Style Federal

Architect

Exterior wall fabric Wood Clapboard

Outbuildings (describe) None

Other features

Altered Yes Date "

Moved Date

5. Lot size:

One acre or less 6691 sq. ft. Over one acre

Approximate frontage 42' on Bemis Rd.

Approximate distance of building from street

75' set back from Bemis Rd.

6. Recorded by Bill Chittick and Frank Garretson

Organization Fitchburg Historical Comm.

Date March 1977

(over)

2003

7. Original owner (if known) _____

Original use Residence

Subsequent uses (if any) and dates _____

8. Themes (check as many as applicable)

Aboriginal		Conservation		Recreation	
Agricultural		Education		Religion	
Architectural	x	Exploration/ settlement		Science/ invention	
The Arts					
Commerce		Industry		Social/ humanitarian	
Communication		Military			
Community development		Political		Transportation	

9. Historical significance (include explanation of themes checked above)

This is a good example of a Federal style house in Fitchburg.

10. Bibliography and/or references (such as local histories, deeds, assessor's records, early maps, etc.)

Architectural/Historical Inventory of Fitchburg

Area Form 2004

69 Bemis Road

FORM B - BUILDING

MASSACHUSETTS HISTORICAL COMMISSION
Office of the Secretary, State House, Boston

In Area no.	Form no.
	2004

2. Photo (3x3" or 3x5")
Staple to left side of form
Photo number X

4. Map. Draw sketch of building location in relation to nearest cross streets and other buildings. Indicate north.

DO NOT WRITE IN THIS SPACE
USGS Quadrant _____
MHC Photo no. _____

1. Town Fitchburg, Massachusetts

Address 69 Bemis Rd.

Name _____

Present use Residence

Present owner Grafton F. & Irene R. Sargent

3. Description:

Date 1835 (?) Older section around 1800

Source _____

Style Gothic Revival, Colonial

Architect _____

Exterior wall fabric Wood clapboard flush - board

Outbuildings (describe) None, attached barn

Other features Gothic second floor windows above porch

Altered Yes Date 1840's ?

Moved _____ Date _____

5. Lot size

One acre or less _____ Over one acre 38,112 sq. ft.

Approximate frontage 122' on Bemis Rd.

Approximate distance of building from street 90' from Bemis Rd. other on Dover St.

6. Recorded by Bill Chittick and Frank Garretson

Organization Fitchburg Historical Comm.

Date March 1977

(over)

2004

7. Original owner (if known) _____

Original use Residence

Subsequent uses (if any) and dates _____

8. Themes (check as many as applicable)

Aboriginal		Conservation		Recreation	
Agricultural		Education		Religion	
Architectural	x	Exploration/ settlement		Science/ invention	
The Arts					
Commerce		Industry		Social/ humanitarian	
Communication		Military			
Community development		Political		Transportation	

9. Historical significance (include explanation of themes checked above)

This is an attractive Gothic revival house in excellent condition. It was probably an older colonial house.

10. Bibliography and/or references (such as local histories, deeds, assessor's records, early maps, etc.)

Area Form 2005

Burbank Street, Nichols Street

FORM B - BUILDING

MASSACHUSETTS HISTORICAL COMMISSION
Office of the Secretary, State House, Boston

In Area no.	Form no.
	2005

1. Town Fitchburg, Massachusetts

Address Burbank St., Nichols St.

Name Nichols Farm Mansion

Present use Residence, classrooms?

Present owner Burbank Hospital

2. Photo (3x3" or 3x5")
Staple to left side of form
Photo number XVI

3. Description:

Date 1850's

Source Style

Style 1850's Italianate (Hudson River)

Architect

Exterior wall fabric Wood Clapboard

Outbuildings (describe) None

Other features Gingerbread Porch,
Classical entablature

Altered Date

Moved Date

4. Map. Draw sketch of building location in relation to nearest cross streets and other buildings. Indicate north.

5. Lot size

One acre or less ____ Over one acre 60±ac.

Approximate frontage Extensive

Approximate distance of building from street
5'±

6. Recorded by Bill Chittick and Frank Garretson

Organization Fitchburg Historical Comm.

Date March 1977

DO NOT WRITE IN THIS SPACE
USGS Quadrant

MHC Photo no.

(over)

2005

7. Original owner (if known) Lyman F. Nichols

Original use Farm house?

Subsequent uses (if any) and dates ~~Nurses home~~

8. Themes (check as many as applicable)

Aboriginal		Conservation		Recreation	
Agricultural		Education		Religion	
Architectural	x	Exploration/ settlement		Science/ invention	
The Arts					
Commerce		Industry		Social/ humanitarian	
Communication		Military			
Community development	x	Political		Transportation	

9. Historical significance (include explanation of themes checked above)

This house has excellent trim. It is Italianate in style.

In 1893, Mrs. Burbank purchased the Nichols farm on Prospect Hill to adopt this house and land for a hospital. This has become Burbank Hospital.

10. Bibliography and/or references (such as local histories, deeds, assessor's records, early maps, etc.)

p. 83, Sentinel, 23 March 1912

Architectural/Historical Inventory of Fitchburg

Area Form 2006

Overland Street

FORM B - BUILDING

MASSACHUSETTS HISTORICAL COMMISSION
Office of the Secretary, State House, Boston

In Area no.	Form no.
	2006

1. Town Fitchburg, Massachusetts

Address Overland St.

Name Wachusett School

Present use School

Present owner City of Fitchburg

2. Photo (3x3" or 3x5")
Staple to left side of form
Photo number

3. Description:

Date 1850

Source 1969 Sanborn Map

Style

Architect Addition by H.M. Francis

Exterior wall fabric Brick

Outbuildings (describe) None

Other features

Altered Yes Date

Moved No Date

4. Map. Draw sketch of building location in relation to nearest cross streets and other buildings. Indicate north.

5. Lot size:

One acre or less 21,750 sq. ft. Over one acre

Approximate frontage 150' on Cascade St. 150' on Overland St.

Approximate distance of building from street

150' set back from Cascade St.

6. Recorded by Bill Chittick and Frank Garretson

Organization Fitchburg Historical Comm.

Date March 1977

DO NOT WRITE IN THIS SPACE
USGS Quadrant

MHC Photo no.

(over)

2006

7. Original owner (if known) City of Fitchburg

Original use School

Subsequent uses (if any) and dates Vacant

8. Themes (check as many as applicable)

Aboriginal		Conservation		Recreation	
Agricultural		Education		Religion	
Architectural	x	Exploration/ settlement		Science/ invention	
The Arts					
Commerce		Industry		Social/ humanitarian	
Communication		Military			
Community development	x	Political		Transportation	

9. Historical significance (include explanation of themes checked above)

This is a plain but attractive older city school.

10. Bibliography and/or references (such as local histories, deeds, assessor's records, early maps, etc.)

Plans of additions with Francis Family.

Architectural/Historical Inventory of Fitchburg

Area Form 2007

15 East Street (Lunenburg Street/Townsend Street)

Architectural/Historical Inventory of Fitchburg

Area Form 2007

15 East Street (Lunenburg Street/Townsend Street)

FORM B - BUILDING

MASSACHUSETTS HISTORICAL COMMISSION
Office of the Secretary, State House, Boston

In Area no.	Form no.
	2007

1. Town Fitchburg, Massachusetts

Address 15 East St. (Lunenburg St./ Townsend St.)

Name East St. School

Present use School

Present owner City of Fitchburg

2. Photo (3x3" or 3x5")
Staple to left side of form
Photo number XVIII XVII XVI

3. Description:

Date 1903

Source 1969 Sanborn Map

Style Institutional

Architect Henry M. Francis

Exterior wall fabric Brick

Outbuildings (describe) None

Other features Excellent trim, dormers, etc.

Altered _____ Date _____

Moved _____ Date _____

4. Map. Draw sketch of building location in relation to nearest cross streets and other buildings. Indicate north.

5. Lot size

One acre or less 13,481 sq. ft. Over one acre

Approximate frontage 118' on Lunenburg St. 223' on Townsend St. 243' on East St.

Approximate distance of building from street 75' from Lunenburg St. 20' from Townsend St. 12' from East St.

6. Recorded by Bill Chittick and Frank Garretson

Organization Fitchburg Historical Comm.

Date March 1977

DO NOT WRITE IN THIS SPACE
USGS Quadrant _____
MHC Photo no. _____

(over)

7. Original owner (if known) City of Fitchburg

Original use School

Subsequent uses (if any) and dates _____

8. Themes (check as many as applicable)

Aboriginal		Conservation		Recreation	
Agricultural		Education		Religion	
Architectural	x	Exploration/ settlement		Science/ invention	
The Arts					
Commerce		Industry		Social/ humanitarian	
Communication		Military			
Community development		Political		Transportation	

9. Historical significance (include explanation of themes checked above)

This is an excellently designed, turn-of-the-century school. The architect was Henry M. Francis.

10. Bibliography and/or references (such as local histories, deeds, assessor's records, early maps, etc.)

Plans with Francis Family.

Architectural/Historical Inventory of Fitchburg

Area Form 2008

264 Elm Street

FORM B - BUILDING

MASSACHUSETTS HISTORICAL COMMISSION
Office of the Secretary, State House, Boston

In Area no.	Form no.
	2008

1. Town Fitchburg, Massachusetts

Address 264 Elm St.

Name Elm St. Congregational Church

Present use Church

Present owner Elm St. Congregational Churc (United Church of Christ) Finnish Evang. Mission Church

2. Photo (3x3" or 3x5")
Staple to left side of form
Photo number XVIII

3. Description:

Date 1903 (on cornerstone) July 12th

Source Cornerstone

Style Shingle

Architect Henry M. Francis

Exterior wall fabric Wood shingles

Outbuildings (describe) None

Other features

Altered New addition Date 1964

Moved Renovation Date 1975

4. Map. Draw sketch of building location in relation to nearest cross streets and

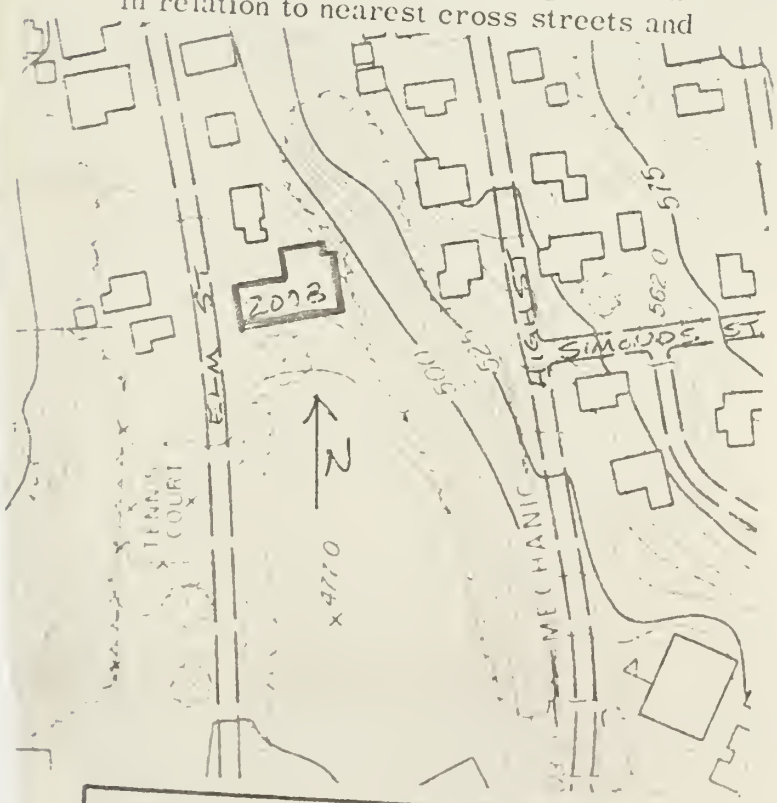

5. Lot size

One acre or less 13,481 sq. ft. Over one acre

Approximate frontage 175' on Elm St.

Approximate distance of building from street 15' from Elm St.

6. Recorded by Bill Chittick and Frank Garretson

Organization Fitchburg Historical Comm.

Date March 1977

DO NOT WRITE IN THIS SPACE
USGS Quadrant

MHC Photo no.

(over)

7. Original owner (if known) Finnish Evangelical Mission Church

Original use Church

Subsequent uses (if any) and dates

8. Themes (check as many as applicable)

Aboriginal		Conservation		Recreation	
Agricultural		Education		Religion	x
Architectural	x	Exploration/ settlement		Science/ invention	
The Arts					
Commerce		Industry		Social/ humanitarian	
Communication		Military			
Community development		Political		Transportation	

9. Historical significance (include explanation of themes checked above)

This church served the Finnish community. The church organized in 1895 with 8 members. In 1901 it became the Finish Evangelical Mission Church, part of the Mass. Congregational Conference. In 1902 Pastor Andrew Groop donated land on Elm St. On July 12, 1903 the cornerstone was placed. The first service was on 25 December 1904. The cost was $10,000. In 1960 the name changed to Elm St. Congregational Church. The architect was Henry M. Francis.

10. Bibliography and/or references (such as local histories, deeds, assessor's records, early maps, etc.)

History of the Elm St. Congregational St. owned by Arthur Pollari

Plans with Francis Family

Architectural/Historical Inventory of Fitchburg

Area Form 2009

434 5th Mass Turnpike

FORM B - BUILDING

MASSACHUSETTS HISTORICAL COMMISSION
Office of the Secretary, State House, Boston

In Area no.	Form no.
	2009

1. Town Fitchburg, Massachusetts

Address 434 5th Mass Turnpike

Name

Present use Residence

Present owner Philip & Gale J. Cacioppo

2. Photo (3x3" or 3x5")
Staple to left side of form
Photo number

3. Description:

Date c. 1800

Source

Style Colonial

Architect

Exterior wall fabric Wood shingle

Outbuildings (describe) Sheds

Other features 12 over 12 windows and storm windows

Altered Date

Moved Date

4. Map. Draw sketch of building location in relation to nearest cross streets and other buildings. Indicate north.

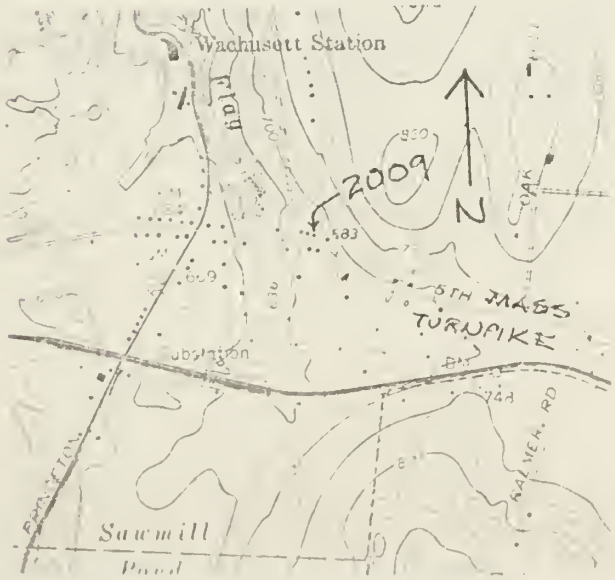

5. Lot size:

One acre or less 27,763 sq. ft. Over one acre

Approximate frontage 104' on 5th Mass. Pike ~~186' on Franklin Rd.~~

Approximate distance of building from street 20'+

6. Recorded by Bill Chittick and Frank Garretson

Organization Fitchburg Historical Comm.

Date March 1977

DO NOT WRITE IN THIS SPACE
USGS Quadrant
MHC Photo no.

(over)

2009

7. Original owner (if known) _____

Original use Residence

Subsequent uses (if any) and dates Same

8. Themes (check as many as applicable)

Aboriginal		Conservation		Recreation	
Agricultural		Education		Religion	
Architectural	x	Exploration/ settlement		Science/ invention	
The Arts					
Commerce		Industry		Social/ humanitarian	
Communication		Military			
Community development		Political		Transportation	

9. Historical significance (include explanation of themes checked above)

This is a good example of a colonial style home in excellent condition.

10. Bibliography and/or references (such as local histories, deeds, assessor's records, early maps, etc.)

Architectural/Historical Inventory of Fitchburg

Area Form 2010

444 5th Mass Turnpike & Franklin Road, N. E.

FORM B - BUILDING

MASSACHUSETTS HISTORICAL COMMISSION
Office of the Secretary, State House, Boston

In Area no.	Form no.
	2010

1. Town Fitchburg, Massachusetts

Address 444 5th Mass. Turnpike & Franklin Rd. N.E.

Name

Present use Residence

Present owner Richard Collette

2. Photo (3x3" or 3x5")
Staple to left side of form
Photo number

3. Description:

Date 1820 or before

Source

Style Colonial

Architect

Exterior wall fabric Wood clapboard

Outbuildings (describe) None

Other features Central chimney, stone retaining wall in front and on side

Altered Date

Moved Date

4. Map. Draw sketch of building location in relation to nearest cross streets and other buildings. Indicate north.

5. Lot size

One acre or less Over one acre 26.04 ac.

Approximate frontage Extensive

Approximate distance of building from street 15' set back

6. Recorded by Bill Chittick and Frank Garretson

Organization Fitchburg Historical Comm.

Date March 1977

DO NOT WRITE IN THIS SPACE
USGS Quadrant
MHC Photo no.

(over)

7. Original owner (if known) _____

Original use Residence

Subsequent uses (if any) and dates _____

8. Themes (check as many as applicable)

Aboriginal	____	Conservation	____	Recreation	____
Agricultural	____	Education	____	Religion	____
Architectural	x	Exploration/ settlement	____	Science/ invention	____
The Arts	____				
Commerce	____	Industry	____	Social/ humanitarian	____
Communication	____	Military	____		
Community development	____	Political	____	Transportation	____

9. Historical significance (include explanation of themes checked above)

This is a very attractive early 19th century home. It has an excellent setting. The house is vacant and in need of repairs. The interior has been gutted.

10. Bibliography and/or references (such as local histories, deeds, assessor's records, early maps, etc.)

Architectural/Historical Inventory of Fitchburg

Area Form 2011

479 5th Mass Turnpike

FORM B - BUILDING

MASSACHUSETTS HISTORICAL COMMISSION
Office of the Secretary, State House, Boston

In Area no.	Form no.
	2011

1. Town Fitchburg, Massachusetts

Address 479 5th Mass. Turnpike

Name District No. 2 School

Present use School/now residence

Present owner Albert J. and Andrienne Langlois

2. Photo (3x3" or 3x5")
Staple to left side of form
Photo number X 11

3. Description:

Date c. 1860

Source Style

Style Classical Revival

Architect

Exterior wall fabric Brick

Outbuildings (describe) None

Other features Rear addition for school (plain)

Altered Yes Date ?

Moved Date

4. Map. Draw sketch of building location in relation to nearest cross streets and other buildings. Indicate north.

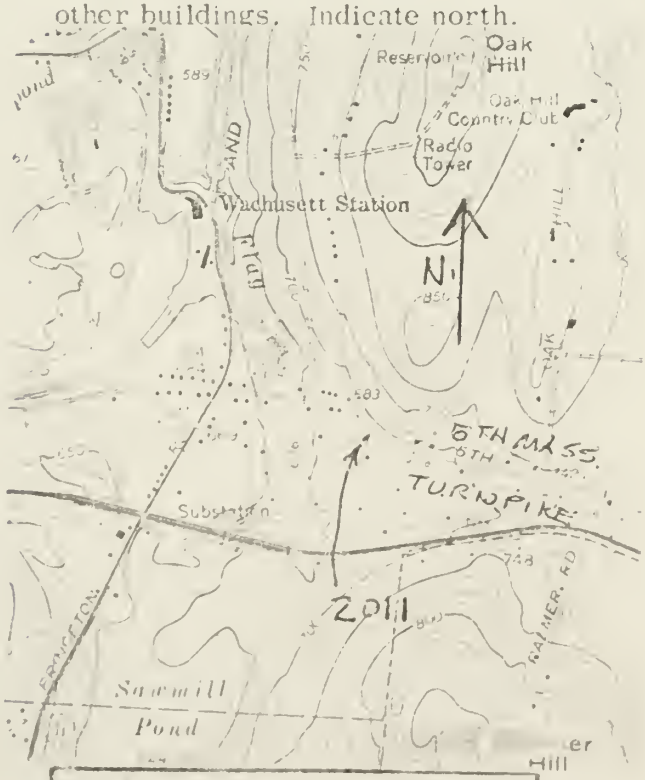

5. Lot size:

One acre or less ____ Over one acre x

Approximate frontage 300'±?

Approximate distance of building from street
80' set back from 5th Mass. Turnpike

6. Recorded by Bill Chittick and Frank Garretson

Organization Fitchburg Historical Comm.

Date March 1977

DO NOT WRITE IN THIS SPACE
USGS Quadrant

MHC Photo no.

(over)

2011

7. Original owner (if known) City of Fitchburg

Original use School

Subsequent uses (if any) and dates Residence

8. Themes (check as many as applicable)

Aboriginal		Conservation		Recreation	
Agricultural		Education		Religion	
Architectural	x	Exploration/ settlement		Science/ invention	
The Arts					
Commerce		Industry		Social/ humanitarian	
Communication		Military			
Community development		Political		Transportation	

9. Historical significance (include explanation of themes checked above)

This is a very attractive brick school house with interesting trim. It has been converted into a residence.

10. Bibliography and/or references (such as local histories, deeds, assessor's records, early maps, etc.)

Architectural/Historical Inventory of Fitchburg

Area Form 2012

491 (493) 5th Mass Turnpike

FORM B - BUILDING

MASSACHUSETTS HISTORICAL COMMISSION
Office of the Secretary, State House, Boston

In Area no.	Form no.
	2012

2. Photo (3x3" or 3x5")
Staple to left side of form
Photo number X11

4. Map. Draw sketch of building location in relation to nearest cross streets and other buildings. Indicate north.

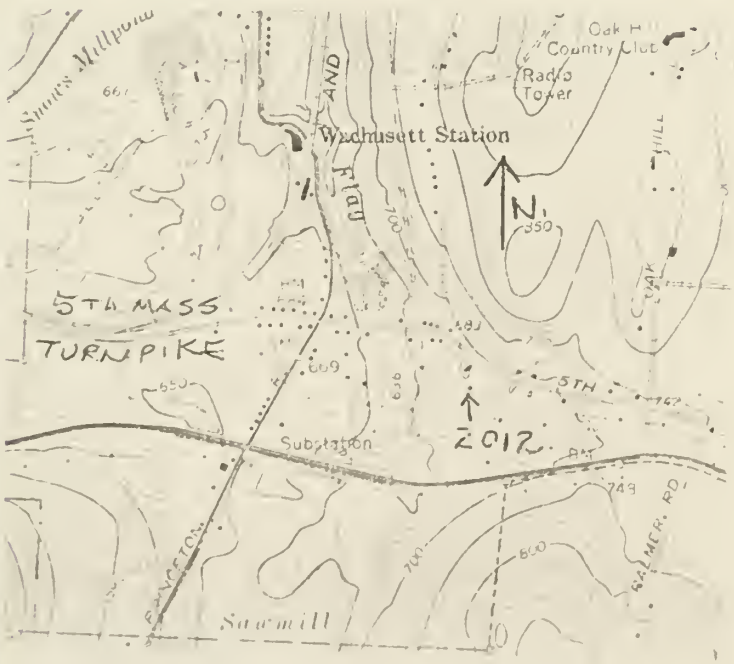

DO NOT WRITE IN THIS SPACE
USGS Quadrant _____
MHC Photo no. _____

1. Town Fitchburg, Massachusetts

Address 491 (493) 5th Mass. Turnpike

Name Woodbury's Tavern?

Present use Residence

Present owner John W. (Sr.) & Lillian H. Linde

3. Description:

Date After July 2, 1861

Source

Style Federal (Plain)

Architect

Exterior wall fabric Brick with Clapboard rear

Outbuildings (describe) Shed

Other features

Altered _____ Date _____

Moved _____ Date _____

5. Lot size:

One acre or less ____ Over one acre x 2.13 ac.

Approximate frontage 243' on 5th Mass. Turnpike

Approximate distance of building from street 220' set back from 5th Mass. Turnpike

6. Recorded by Bill Chittick and Frank Garretson

Organization Fitchburg Historical Comm.

Date March 1977

(over)

7. Original owner (if known) _____

Original use Residence

Subsequent uses (if any) and dates _____

8. Themes (check as many as applicable)

Aboriginal		Conservation		Recreation	
Agricultural		Education		Religion	
Architectural	x	Exploration/ settlement		Science/ invention	
The Arts					
Commerce		Industry		Social/ humanitarian	
Communication		Military			
Community development		Political		Transportation	

9. Historical significance (include explanation of themes checked above)

This is possibly on the site of the Woodbury Tavern.

This is an attractive, large brick house with an excellent setting.

10. Bibliography and/or references (such as local histories, deeds, assessor's records, early maps, etc.)

p. 18, 19 Old Taverns

Architectural/Historical Inventory of Fitchburg

Area Form 2013

256 Fisher Road

FORM B - BUILDING

MASSACHUSETTS HISTORICAL COMMISSION
Office of the Secretary, State House, Boston

In Area no.	Form no.
	2013

1. Town Fitchburg, Massachusetts

Address 256 Fisher Rd.

Name Ezra Whitney House

Present use Residence

Present owner Walter & Olive Buck

2. Photo (3x3" or 3x5")
Staple to left side of form
Photo number X/111

3. Description:

Date Before 1764 (late 1750's)

Source

Style Colonial

Architect

Exterior wall fabric Wood clapboard

Outbuildings (describe) Barn (small)

Other features "Half-House"

Altered Date

Moved Date

4. Map. Draw sketch of building location in relation to nearest cross streets and other buildings. Indicate north.

5. Lot size:

One acre or less ____ Over one acre x (2.07 ac.)

Approximate frontage 150' on Fisher Rd.

Approximate distance of building from street

?

6. Recorded by Bill Chittick and Frank Garretson

Organization Fitchburg Historical Comm.

Date March 1977

DO NOT WRITE IN THIS SPACE
USGS Quadrant

MHC Photo no.

(over)

7. Original owner (if known) Ezra Whitney

Original use Residence

Subsequent uses (if any) and dates

8. Themes (check as many as applicable)

Aboriginal		Conservation		Recreation	
Agricultural		Education		Religion	
Architectural	x	Exploration/ settlement		Science/ invention	
The Arts					
Commerce		Industry		Social/ humanitarian	
Communication		Military			
Community development		Political		Transportation	

9. Historical significance (include explanation of themes checked above)

By 1830 this was the Lowe House.

The setting and landscaping are excellent for this older Fitchburg house.

10. Bibliography and/or references (such as local histories, deeds, assessor's records, early maps, etc.)

Architectural/Historical Inventory of Fitchburg

Area Form 2014

885 Fisher Road

FORM B - BUILDING

MASSACHUSETTS HISTORICAL COMMISSION
Office of the Secretary, State House, Boston

In Area no.	Form no.
	2014

1. Town Fitchburg, Massachusetts

Address 885 Fisher Rd.

Name Ephraim Whitney House

Present use Residence, farm store (commercial)

Present owner

2. Photo (3x3" or 3x5")
Staple to left side of form
Photo number XXI

3. Description:

Date before 1764, remodeled late 19th Century

Source 1764 Map

Style Mixture

Architect

Exterior wall fabric Wood clapboard, barnboard, asbestos shingle, aluminum siding

Outbuildings (describe) storage shed, attached barn, small shed

Other features numerous additions

Altered Yes Date

Moved Date

4. Map. Draw sketch of building location in relation to nearest cross streets and other buildings. Indicate north.

5. Lot size

One acre or less ____ Over one acre x

Approximate frontage Extensive

Approximate distance of building from street

?

6. Recorded by Bill Chittick and Frank Garretson

Organization Fitchburg Historical Comm.

Date March 1977

DO NOT WRITE IN THIS SPACE
USGS Quadrant

MHC Photo no.

(over)

7. Original owner (if known) Ephraim Whitney?

Original use Residence

Subsequent uses (if any) and dates

8. Themes (check as many as applicable)

Aboriginal		Conservation		Recreation	
Agricultural	x	Education		Religion	
Architectural		Exploration/ settlement		Science/ invention	
The Arts					
Commerce		Industry		Social/ humanitarian	
Communication		Military			
Community development		Political		Transportation	

9. Historical significance (include explanation of themes checked above)

Ephriam Whitney was a member of a committee chosen to seek incorporation of Fitchburg as a town. He was the first town clerk, member of the first board of selectmen.

This was the Thurston home in 1830 and for many years the home of Benjamin Safford.

10. Bibliography and or references (such as local histories, deeds, assessor's records, early maps, etc.)

Architectural/Historical Inventory of Fitchburg

Area Form 2015

808 Fisher Road

FORM B - BUILDING

MASSACHUSETTS HISTORICAL COMMISSION
Office of the Secretary, State House, Boston

In Area no.	Form no.
	2015

2. Photo (3x3" or 3x5")
Staple to left side of form
Photo number [illegible]

4. Map. Draw sketch of building location in relation to nearest cross streets and other buildings. Indicate north.

DO NOT WRITE IN THIS SPACE
USGS Quadrant _____
MHC Photo no. _____

1. Town Fitchburg, Massachusetts

Address 308 Fisher Road

Name _____

Present use Residence

Present owner Carleton E. & Cecilia A. Blackwell

3. Description:

Date c. ~~1810~~ 1820

Source Style

Style Federal

Architect _____

Exterior wall fabric Brick

Outbuildings (describe) Barn

Other features _____

Altered _____ Date _____

Moved _____ Date _____

5. Lot size:

One acre or less _____ Over one acre 60,750 sq.ft

Approximate frontage _____

Approximate distance of building from street

60' ±

6. Recorded by Bill Chittick and Frank Garretson

Organization Fitchburg Historical Comm.

Date March 1977

(over)

2015

7. Original owner (if known) _____

Original use Residence

Subsequent uses (if any) and dates Same

8. Themes (check as many as applicable)

Aboriginal		Conservation		Recreation	
Agricultural		Education		Religion	
Architectural	X	Exploration/ settlement		Science/ invention	
The Arts					
Commerce		Industry		Social/ humanitarian	
Communication		Military			
Community development		Political		Transportation	

9. Historical significance (include explanation of themes checked above)

This is a very attractive example of a brick Federal style home in excellent condition. This house has a very attractive setting.

10. Bibliography and/or references (such as local histories, deeds, assessor's records, early maps, etc.)

Architectural/Historical Inventory of Fitchburg

Area Form 2016

437 Franklin Road

FORM B - BUILDING

MASSACHUSETTS HISTORICAL COMMISSION
Office of the Secretary, State House, Boston

In Area no.	Form no.
	2016

1. Town Fitchburg, Massachusetts

Address 437 Franklin Road

Name Joseph Doune

Present use Residence

Present owner Robert W. & Judith Parkhurst

2. Photo (3x3" or 3x5")
Staple to left side of form
Photo number X1X

3. Description:

Date 1788 - Hitchcock Papers

Source " "

Style Colonial

Architect

Exterior wall fabric Stucco (painted red)

Outbuildings (describe) none

Other features central chimney

Altered Date

Moved Date

4. Map. Draw sketch of building location in relation to nearest cross streets and other buildings. Indicate north.

5. Lot size:
11,270 sq. ft.
One acre or less ____ Over one acre ____

Approximate frontage 98' on Franklin Rd.

Approximate distance of building from street
45' from Franklin Rd.

6. Recorded by Bill Chittick and Frank Garretson

Organization Fitchburg Historical Comm.

Date March 1977

DO NOT WRITE IN THIS SPACE
USGS Quadrant
MHC Photo no.

(over)

5016

7. Original owner (if known) Joseph Doune?

Original use Residence

Subsequent uses (if any) and dates _____

8. Themes (check as many as applicable)

Aboriginal		Conservation		Recreation	
Agricultural	x	Education		Religion	
Architectural		Exploration/ settlement		Science/ invention	
The Arts					
Commerce		Industry		Social/ humanitarian	
Communication		Military			
Community development		Political		Transportation	

9. Historical significance (include explanation of themes checked above)

This is an old central chimney house.

10. Bibliography and/or references (such as local histories, deeds, assessor's records, early maps, etc.)

Hitchcock Papers

Architectural/Historical Inventory of Fitchburg

Area Form 2017

1089 Franklin Road

FORM B - BUILDING

MASSACHUSETTS HISTORICAL COMMISSION
Office of the Secretary, State House, Boston

In Area no.	Form no.
	2017

1. Town Fitchburg, Massachusetts

Address 1089 Franklin Rd.

Name Francis Fullum House (Fulham)

Present use Residence

Present owner Edmund P. & Judith A. Conrad

2. Photo (3x3" or 3x5")
Staple to left side of form
Photo number 1 | 1

3. Description:

Date pre 1764, 1750?

Source

Style Colonial

Architect

Exterior wall fabric aluminum siding (poor job) over clapboard?

Outbuildings (describe) none

Other features

Altered Date

Moved Date

4.

5. Lot size

One acre or less ____ Over one acre 1.15 ac.

Approximate frontage 150'? on Franklin Rd.

Approximate distance of building from street

6. Recorded by Bill Chittick and Frank Garretson

Organization Fitchburg Historical Comm.

Date March 1977

DO NOT WRITE IN THIS SPACE
USGS Quadrant

MHC Photo no.

(over)

7. Original owner (if known) Francis Fullum

Original use Residence

Subsequent uses (if any) and dates

8. Themes (check as many as applicable)

Aboriginal		Conservation		Recreation	
Agricultural		Education		Religion	
Architectural	x	Exploration/ settlement		Science/ invention	
The Arts					
Commerce		Industry		Social/ humanitarian	
Communication		Military			
Community development		Political		Transportation	

9. Historical significance (include explanation of themes checked above)

Fullum was an early settler in Fitchburg.

10. Bibliography and/or references (such as local histories, deeds, assessor's records, early maps, etc.)

Area Form 2018

Goodrich Street

FORM B - BUILDING

MASSACHUSETTS HISTORICAL COMMISSION
Office of the Secretary, State House, Boston

In Area no.	Form no.
	2018

1. Town Fitchburg, Massachusetts

Address Goodrich St.

Name Goodrich St. School

Present use School

Present owner City of Fitchburg

2. Photo (3x3" or 3x5")
Staple to left side of form
Photo number VIII

3. Description:

Date 1891

Source 1969 Sanborn Map

Style Romanesque

Architect Henry M. Francis

Exterior wall fabric Brick and granite

Outbuildings (describe) None

Other features Arched porch

Altered poor new windows Date ?

Moved Date

4.

5. Lot size

One acre or less 36,557 sq. ft. Over one acre

Approximate frontage 162' on Goodrich St. 185' on St. Bernard St.

Approximate distance of building from street
35' from Goodrich St.
40' from St. Bernard St.

6. Recorded by Bill Chittick and Frank Garretson

Organization Fitchburg Historical Comm.

Date March 1977

DO NOT WRITE IN THIS SPACE
USGS Quadrant

MHC Photo no.

(over)

7. Original owner (if known) City of Fitchburg

Original use School

Subsequent uses (if any) and dates Same

8. Themes (check as many as applicable)

Aboriginal		Conservation		Recreation	
Agricultural		Education		Religion	
Architectural	x	Exploration/ settlement		Science/ invention	
The Arts					
Commerce		Industry		Social/ humanitarian	
Communication		Military			
Community development		Political		Transportation	

9. Historical significance (include explanation of themes checked above)

This is a school in the Richardson Romanesque style. It was designed by Henry M. Francis.

10. Bibliography and/or references (such as local histories, deeds, assessor's records, early maps, etc.)

Plans with Francis Family

Architectural/Historical Inventory of Fitchburg

Area Form 2019

W.S. High Rock Road

FORM B - BUILDING

MASSACHUSETTS HISTORICAL COMMISSION
Office of the Secretary, State House, Boston

In Area no.	Form no.
	2019

1. Town Fitchburg, Massachusetts

Address W.S. High Rock Rd.

Name Echo Hill

Present use Residence

Present owner Bartow Kelly

2. Photo (3x3" or 3x5")
Staple to left side of form
Photo number XVIII

3. Description:

Date 1780-1785 (?)

Source Style

Style Colonial

Architect

Exterior wall fabric Wood Clapboard

Outbuildings (describe) None

Other features

Altered Garage Date ?

Moved Date

4. Map. Draw sketch of building location in relation to nearest cross streets and other buildings. Indicate north.

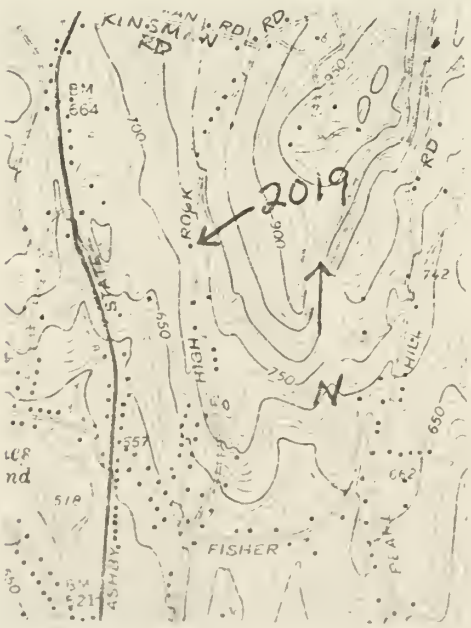

5. Lot size:

One acre or less ____ Over one acre 45 acres

Approximate frontage 1300' on High Rock Rd.

Approximate distance of building from street

10' from High Rock Rd.

6. Recorded by Bill Chittick and Frank Garretson

Organization Fitchburg Historical Comm.

Date March 1977

DO NOT WRITE IN THIS SPACE
USGS Quadrant

MHC Photo no.

(over)

3019

7. Original owner (if known) _____

Original use Residence

Subsequent uses (if any) and dates _____

8. Themes (check as many as applicable)

Aboriginal		Conservation		Recreation	
Agricultural		Education		Religion	
Architectural	x	Exploration/ settlement		Science/ invention	
The Arts					
Commerce		Industry		Social/ humanitarian	
Communication		Military			
Community development		Political		Transportation	

9. Historical significance (include explanation of themes checked above)

This is a very attractive colonial house in a rural setting. It is in excellent condition.

10. Bibliography and/or references (such as local histories, deeds, assessor's records, early maps, etc.)

Area Form 2020

4 Leighton Street (Foster Street S. W.)

FORM B - BUILDING

MASSACHUSETTS HISTORICAL COMMISSION
Office of the Secretary, State House, Boston

In Area no.	Form no.
	2020

1. Town Fitchburg, Massachusetts

Address 4 Leighton St. (Foster St. S.W.)

Name I.O.O.F. Hall)

Present use Organization Hall

Present owner U.C.T. of America
Elliot Wellington et als

2. Photo (3x3" or 3x5")
Staple to left side of form
Photo number XVII

3. Description:

Date Date on cornerstone 1906

Source Cornerstone

Style Sort of shingle style

Architect

Exterior wall fabric Brick-1st, shingle, stucco, 3rd floor

Outbuildings (describe) none

Other features

Altered Date

Moved Date

4. Map. Draw sketch of building location in relation to nearest cross streets and other buildings. Indicate north.

5. Lot size:

One acre or less 5,000 sq. ft. Over one acre

Approximate frontage 100' on Foster St.
50' on Leighton St.

Approximate distance of building from street
0' on Foster St.
0' on Leighton St.

6. Recorded by Bill Chittick and Frank Garretson

Organization Fitchburg Historical Comm.

Date March 1977

DO NOT WRITE IN THIS SPACE
USGS Quadrant

MHC Photo no.

(over)

2020

7. Original owner (if known) Possibly Finish Workmen's Society Hall

Original use Hall

Subsequent uses (if any) and dates Same

8. Themes (check as many as applicable)

Aboriginal		Conservation		Recreation	
Agricultural		Education		Religion	
Architectural	x	Exploration/ settlement		Science/ invention	
The Arts		Industry		Social/ humanitarian	
Commerce		Military		Transportation	
Communication		Political			
Community development					

9. Historical significance (include explanation of themes checked above)

This is an interesting example of a shingle building.

10. Bibliography and/or references (such as local histories, deeds, assessor's records, early maps, etc.)

p. 60 Sentinel, 23 March 1912

Area Form 2021

91 Mack Road (Intervale Road)

FORM B - BUILDING

MASSACHUSETTS HISTORICAL COMMISSION
Office of the Secretary, State House, Boston

In Area no.	Form no.
	2021

1. Town Fitchburg, Massachusetts

Address 91 Mack Rd. (Intervale Rd.)

Name Wood-Mack House

Present use Residence

Present owner Francois H. Boivin

2. Photo (3x3" or 3x5")
Staple to left side of form
Photo number XV

3. Description:

Date before 1764

Source 1764 map

Style Colonial

Architect

Exterior wall fabric Wood clapboard

Outbuildings (describe) small garage - shed

Other features newer porch

Altered newer porch, part of original house removed Date ?

Moved Date

4. Map. Draw sketch of building location in relation to nearest cross streets and other buildings. Indicate north.

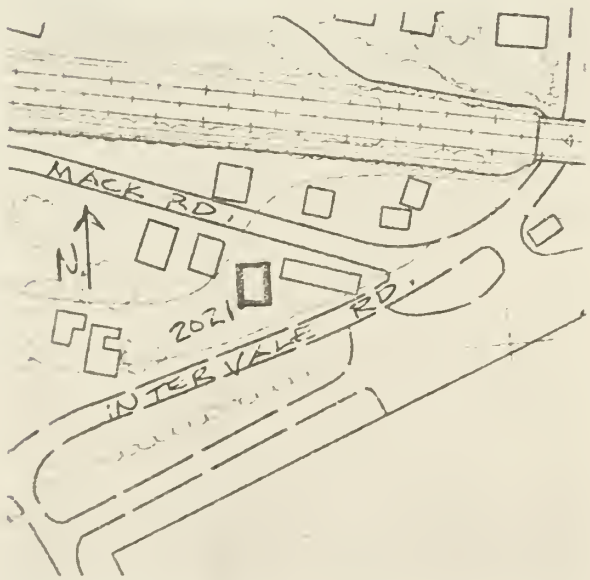

5. Lot size:

One acre or less 4,736 sq. ft. Over one acre

Approximate frontage 40' on Mack Rd. 40' on Intervale Rd.

Approximate distance of building from street 5' from Mack Rd. 70' from Intervale Rd.

6. Recorded by Bill Chittick and Frank Garretson

Organization Fitchburg Historical Comm.

Date March 1977

DO NOT WRITE IN THIS SPACE
USGS Quadrant

MHC Photo no.

(over)

-9021

7. Original owner (if known) Capt. Jonathan Wood

Original use Residence

Subsequent uses (if any) and dates

8. Themes (check as many as applicable)

Aboriginal		Conservation		Recreation	
Agricultural		Education		Religion	
Architectural	x	Exploration/ settlement		Science/ invention	
The Arts					
Commerce		Industry		Social/ humanitarian	
Communication		Military			
Community development	x	Political		Transportation	

9. Historical significance (include explanation of themes checked above)

This was Capt. Jonathan Wood's house. He was on the committee to secure the incorporation of the town and was town treasurer in 1766. He was a soldier of the Revolution.

This was the birthplace of Thomas Mack (1827-1897). He was a clerk for Benjamin Snow, later for Daniel Cross. He went to Boston in 1845 and was a partner in the dry goods firm of C.F. Hovey & Co. from 1858 to 1897 when he retired with an ample fortune. He was a patron of the Fitchburg Art Gallery. Later the house was occupied by John Dohla.

10. Bibliography and/or references (such as local histories, deeds, assessor's records, early maps, etc.)

p. 328,329, Fireside Legends

Hitchcock Papers

Architectural/Historical Inventory of Fitchburg

Area Form 2022

1211 Main Street

FORM B - BUILDING

MASSACHUSETTS HISTORICAL COMMISSION
Office of the Secretary, State House, Boston

In Area no.	Form no.
	2022

2. Photo (3x3" or 3x5")
Staple to left side of form
Photo number XVIII

4. Map. Draw sketch of building location in relation to nearest cross streets and other buildings. Indicate north.

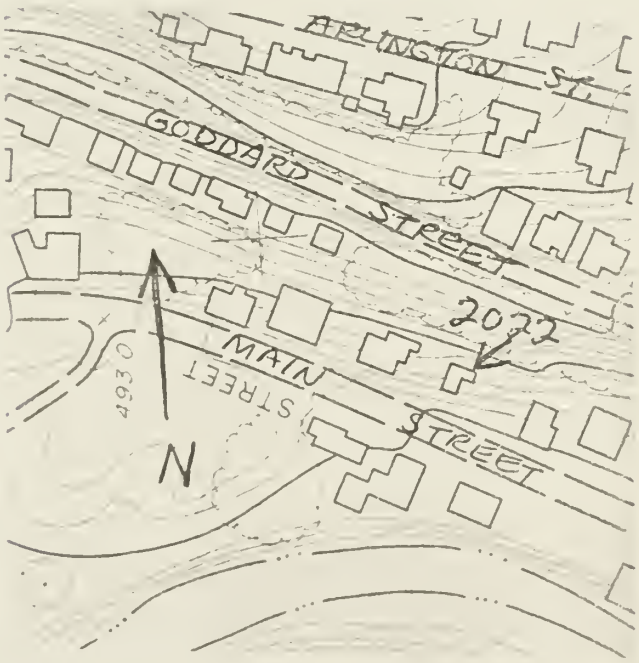

DO NOT WRITE IN THIS SPACE
USGS Quadrant
MHC Photo no.

1. Town Fitchburg, Massachusetts

Address 1211 Main St.

Name

Present use Residence

Present owner John L. Liatsis

3. Description:

Date 1760-80?

Source Style

Style Colonial

Architect

Exterior wall fabric Wood Clapboard

Outbuildings (describe) None

Other features Saltbox ell

Altered Date

Moved Date

5. Lot size:

One acre or less 8831 sq. ft. Over one acre

Approximate frontage 66' on Main St.

Approximate distance of building from street

20' from Main St.

6. Recorded by Bill Chittick and Frank Garretson

Organization Fitchburg Historical Comm.

Date March 1977

(over)

2022

7. Original owner (if known) _____

Original use Residence

Subsequent uses (if any) and dates _____

8. Themes (check as many as applicable)

Aboriginal		Conservation		Recreation	
Agricultural		Education		Religion	
Architectural	x	Exploration/ settlement		Science/ invention	
The Arts					
Commerce		Industry		Social/ humanitarian	
Communication		Military			
Community development		Political		Transportation	

9. Historical significance (include explanation of themes checked above)

This is a good example of a colonial house in Main St.

10. Bibliography and/or references (such as local histories, deeds, assessor's records, early maps, etc.)

Architectural/Historical Inventory of Fitchburg

Area Form 2023

1353 Main Street

FORM B - BUILDING

MASSACHUSETTS HISTORICAL COMMISSION
Office of the Secretary, State House, Boston

In Area no.	Form no.
	2023

2. Photo (3x3" or 3x5")
Staple to left side of form
Photo number ___

4. Map. Draw sketch of building location in relation to nearest cross streets and other buildings. Indicate north.

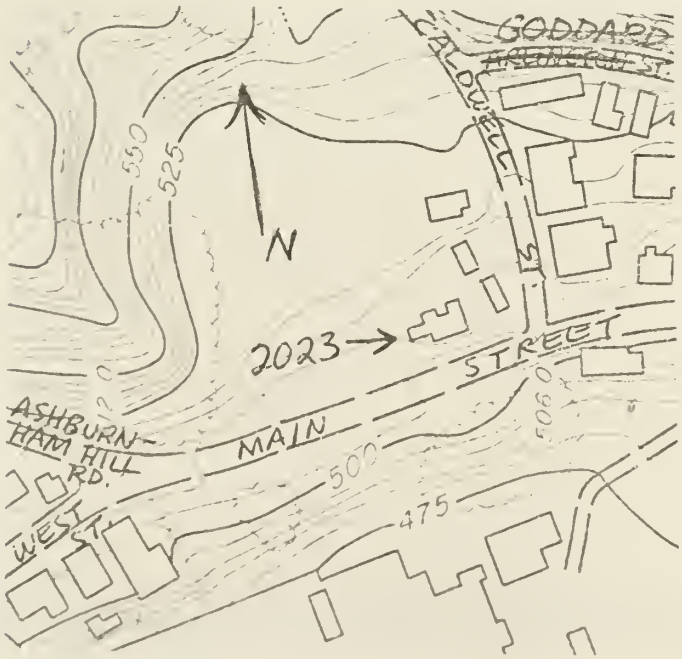

DO NOT WRITE IN THIS SPACE
USGS Quadrant ___
MHC Photo no. ___

1. Town Fitchburg, Massachusetts

Address 1353 Main St.

Name ___

Present use Residence

Present owner Olga Stagios

3. Description:

Date 1790?

Source Style

Style Colonial

Architect ___

Exterior wall fabric Asbestos shingle

Outbuildings (describe) None

Other features Salt box - nice front door

Altered ___ Date ___

Moved ___ Date ___

5. Lot size:

One acre or less 5722 sq. ft. Over one acre ___

Approximate frontage 62' on Main St.

Approximate distance of building from street

5' from Main St.

6. Recorded by Bill Chittick and Frank Garretson

Organization Fitchburg Historical Comm.

Date March 1977

(over)

2023

7. Original owner (if known) _____

Original use Residence

Subsequent uses (if any) and dates _____

8. Themes (check as many as applicable)

Aboriginal		Conservation		Recreation	
Agricultural		Education		Religion	
Architectural	x	Exploration/ settlement		Science/ invention	
The Arts					
Commerce		Industry		Social/ humanitarian	
Communication		Military			
Community development		Political		Transportation	

9. Historical significance (include explanation of themes checked above)

This is a good example of a colonial house on Main St.

10. Bibliography and/or references (such as local histories, deeds, assessor's records, early maps, etc.)

Architectural/Historical Inventory of Fitchburg

Area Form 2024

331 Marshall Road

FORM B - BUILDING

MASSACHUSETTS HISTORICAL COMMISSION
Office of the Secretary, State House, Boston

In Area no.	Form no.
	2024

2. Photo (3x3" or 3x5")
Staple to left side of form
Photo number XVI

1. Town Fitchburg, Massachusetts

Address 331 Marshall Rd.

Name Marshall Farm

Present use Residence - Farm

Present owner George A. Marshall III

3. Description:

Date 1780 (by Marshall) 1779 p. 121

Source The City and the River

Style Center Chimney colonial with Victorian additions

Architect Marshall

Exterior wall fabric wood clapboard (cinder-block)

Outbuildings (describe) Barn, ~~cold storage building~~

Other features

Altered Date

Moved Date

4. Map. Draw sketch of building location in relation to nearest cross streets and other buildings. Indicate north.

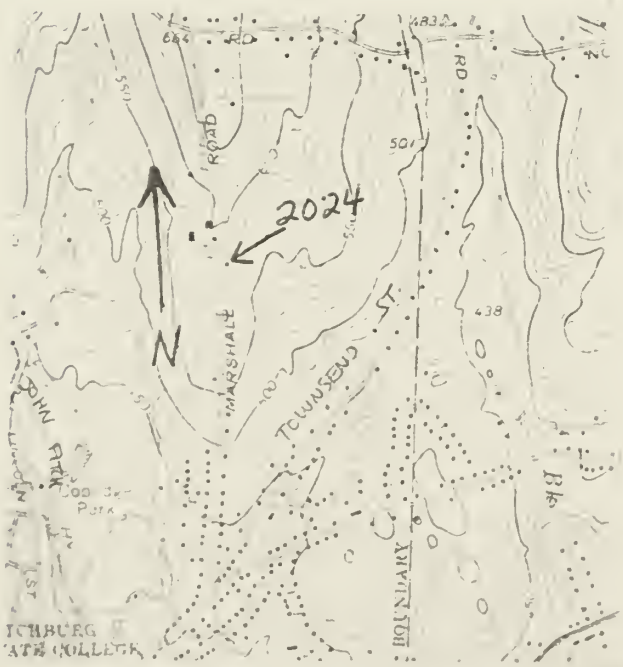

5. Lot size:

One acre or less ____ Over one acre +96 ac.

Approximate frontage Extensive

Approximate distance of building from street

10' from Marshall Rd.

6. Recorded by Bill Chittick and Frank Garretson

Organization Fitchburg Historical Comm.

Date March 1977

DO NOT WRITE IN THIS SPACE
USGS Quadrant

MHC Photo no.

(over)

2024

7. Original owner (if known) Jonas Marshall, Jr. (son of Dr. Jonas Marshall)

Original use Residence/Farm

Subsequent uses (if any) and dates

8. Themes (check as many as applicable)

Aboriginal		Conservation		Recreation	
Agricultural	x	Education		Religion	
Architectural	x	Exploration/ settlement		Science/ invention	
The Arts					
Commerce		Industry		Social/ humanitarian	
Communication		Military			
Community development	x	Political		Transportation	

9. Historical significance (include explanation of themes checked above)

This was the house of Jonas Marshall Jr., the son of Dr. Jonas Marshall. It has been in the same family since built and is still used as a farm.

10. Bibliography and/or references (such as local histories, deeds, assessor's records, early maps, etc.)

p. 121 The City and the River